

Date: 9 March 2009

Time: 09:00 hrs

Subject: Bulletin no.4

Document No: 1.4

From: The Clerk of the Course

To: All competitors/Crew Members
















Number of pages: 1 / 5







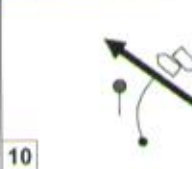





1. According to the recce schedule, for the second run SS12 should be recced after FSS8. The relevant directions for the road section from FSS8 to SS12 are hereby attached.
2. Please note that the following chicanes are deleted:
SS7 Page 2-24 box 5
SS9 Page 2-45 Box 7
SS9 Page 2-46 Box 13
3. Due to Road Works the route from FSS10 to start SS10 needs to be diverted. Please replace page 5 of the **Recce Road Book** with the new amended pages 5 & 5a attached.













Christos C. Kyriakides
Clerk of the Course



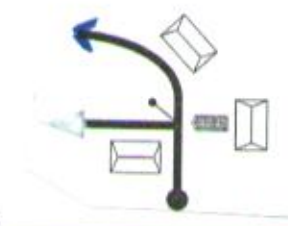

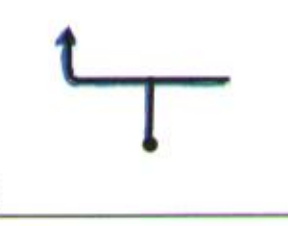





From: FSS 8 PANAGIA	Distance: 25,89 KM
To: SS 12 FOINI	





Distance		Direction	Information	Dist. To GO
Total	Partial			
0,00	0,00		 UNMARKED VILLAGE ARMINOU  N 34 51.85' E 32 42.88'	25,89
0,25	0,25		 	25,64
5,94	5,69		 Filousa	19,95
7,34	1,40		 	18,55
8,38	1,04		 Praitori	17,51
9,62	1,24		 Ag Nikolaos	16,27

From: FSS 8 PANAGIA		Distance 25,89 KM		
To: REFUELLING DAY 1				
Distance		Direction	Information	Dist. To GO
Total	Partial			
10,79	1,17		Covered Junction 	15,10
19,41	8,62			6,48
19,54	0,13			6,35
20,37	0,83			5,52
20,45	0,08			5,44
21,39	0,94			4,50

From: FSS 8 PANAGIA	Distance: 25,89 KM
To: SS 12 FOINI	

Distance		Direction	Information	Dist. To GO
Total	Partial			
22,36	0,97	<div style="text-align: center;">  13 </div>	<div style="text-align: center;">  </div>	3,53
22,56	0,20	<div style="text-align: center;">  14 </div>	<div style="text-align: center;">  </div>	3,33
23,65	1,09	<div style="text-align: center;">  15 </div>	<div style="text-align: center;">  </div>	2,24
25,81	2,16	<div style="text-align: center;">  16 </div>	<div style="text-align: center;"> <p>Covered</p>  </div>	0,08
25,89	0,08	<div style="text-align: center;">  17 </div>	<div style="text-align: center;">  </div>	0,00

T.C. FSS 10 XYLIATOS			- SS 10 (first passage) - Back to SS start - SS 10 (second passage) - To SS 11	Dist. To go
T.C. START SS 10 XYLIATOS				
Distance		Direction	Information	Dist. To go
Total	Partial			
7,89	2,33	 <p>41</p>		10,75
8,06	0,17	 <p>42</p>		10,58
9,34	1,28	 <p>43</p>		9,30
9,56	0,22	 <p>44</p>		9,08
10,65	1,09	 <p>45</p>		7,99
13,44	2,79	 <p>46</p>		5,20

T.C. FSS 10 XYLIATOS		- SS 10 (first passage)		
T.C. START SS 10 XYLIATOS		- Back to SS start		
		- SS 10 (second passage)		
		- To SS 11		
Distance		Direction	Information	Dist. To go
Total	Partial			
18,60	5,16	47 		0,04
18,64	0,04	48 		0,00